



<b>Subject:</b>	Resources and Fleet Pilot / Project Updates – Inter Agency collaboration on Access for Collection Vehicles, Introduction of Smaller Vehicles for Difficult to Access Streets and the Expansion of Glass Collections
<b>Date:</b>	3 <sup>rd</sup> December 2024
<b>Reporting Officer:</b>	David Sales, Strategic Director of City and Neighbourhood Services
<b>Contact Officer:</b>	John McConnell City Services Manager (Resources and Fleet)

**Restricted Reports**

**Is this report restricted?** Yes  No

**Please indicate the description, as listed in Schedule 6, of the exempt information by virtue of which the council has deemed this report restricted.**

Insert number

1. Information relating to any individual
2. Information likely to reveal the identity of an individual
3. Information relating to the financial or business affairs of any particular person (including the council holding that information)
4. Information in connection with any labour relations matter
5. Information in relation to which a claim to legal professional privilege could be maintained
6. Information showing that the council proposes to (a) to give a notice imposing restrictions on a person; or (b) to make an order or direction
7. Information on any action in relation to the prevention, investigation or prosecution of crime

**If Yes, when will the report become unrestricted?**

<b>After Committee Decision</b>	<input type="checkbox"/>
<b>After Council Decision</b>	<input type="checkbox"/>
<b>Sometime in the future</b>	<input type="checkbox"/>
<b>Never</b>	<input type="checkbox"/>

**Call-in**

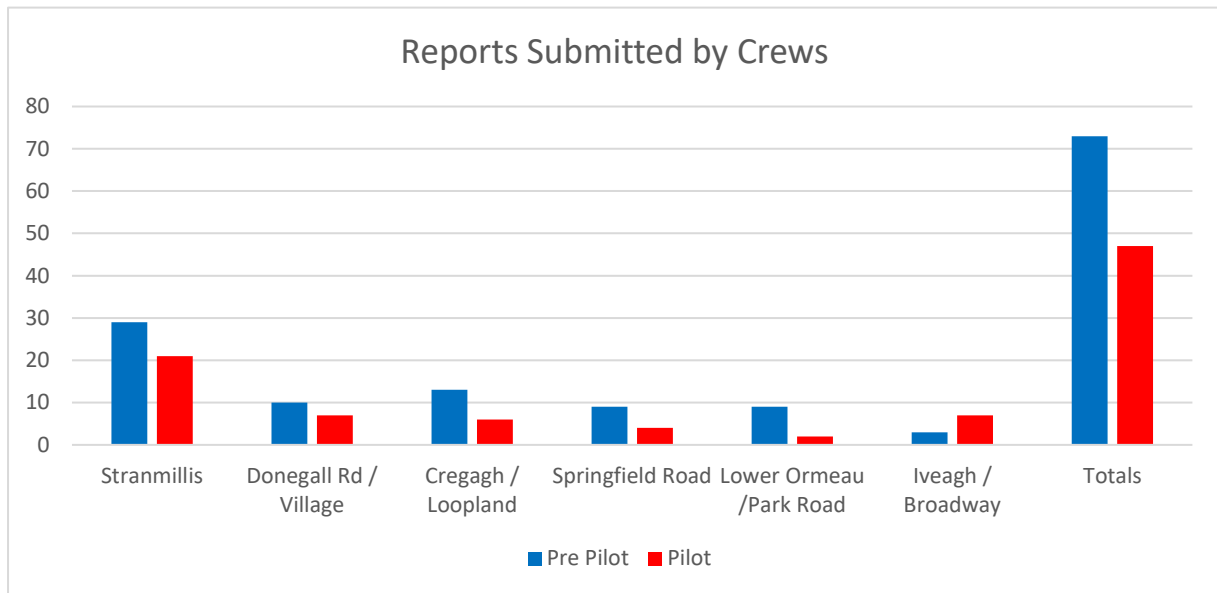
**Is the decision eligible for Call-in?** Yes  No

1.1	<p>The purpose of this report is to update Members on the progress made to date in the planning and launch of three initiatives to improve the service delivery and recycling performance of Waste Collections within Resources and Fleet. These initiatives are</p> <ul style="list-style-type: none"> <li>• Small Streets Pilot with PSNI/DFI (Park With Us in Mind)</li> <li>• Introduction of Small Vehicles for Difficult to Access Streets</li> <li>• Expansion of Separate Glass Collection Services.</li> </ul>														
<b>2.0</b>	<b>Recommendation</b>														
2.1	<p>Members are requested to note the contents of the report, in particular</p> <ul style="list-style-type: none"> <li>• The status of the collaborative work with PSNI/DFI</li> <li>• the phased introduction of small vehicle routes to difficult to access streets commencing 12<sup>th</sup> August 2024</li> <li>• the update and proposed rollout timelines and streets for Phase 1 of expanded glass collections</li> </ul>														
<b>3.0</b>	<b>Main Report</b>														
3.1	<b>Small Streets Pilot in collaboration with PSNI and DFI.</b>														
3.2	<p>Members will be aware that this pilot was launched on 6th May 2024, with the first area identified as the side streets from the Stranmillis Road in the University area. The plan was envisaged to run as follows. The overall scheme envisages three ‘cycles’ in these areas over a period of approximately 18 months. The first cycle is complete and the second cycle will take place as follows, each to cover a period of 6 weeks.</p> <table border="1" data-bbox="316 1330 1353 1617"> <thead> <tr> <th>Area</th> <th>Start Date</th> </tr> </thead> <tbody> <tr> <td>Stranmillis Rd Area</td> <td>21/10/2024</td> </tr> <tr> <td>Donegall Road / Village Area</td> <td>18/11/2024</td> </tr> <tr> <td>Cregagh / Loopland Area</td> <td>16/12/2024</td> </tr> <tr> <td>Springfield Road Area</td> <td>13/01/2025</td> </tr> <tr> <td>Lower Ormeau Road/ Park Road Area</td> <td>10/02/2025</td> </tr> <tr> <td>Iveagh / Broadway Area</td> <td>10/03/2025</td> </tr> </tbody> </table>	Area	Start Date	Stranmillis Rd Area	21/10/2024	Donegall Road / Village Area	18/11/2024	Cregagh / Loopland Area	16/12/2024	Springfield Road Area	13/01/2025	Lower Ormeau Road/ Park Road Area	10/02/2025	Iveagh / Broadway Area	10/03/2025
Area	Start Date														
Stranmillis Rd Area	21/10/2024														
Donegall Road / Village Area	18/11/2024														
Cregagh / Loopland Area	16/12/2024														
Springfield Road Area	13/01/2025														
Lower Ormeau Road/ Park Road Area	10/02/2025														
Iveagh / Broadway Area	10/03/2025														
3.3	<p>Officers are now in a position to provide some analysis and data to compare both crew reports and customer contact levels covering the 6 weeks prior to intervention compared to the 6 weeks of the intervention period for each of the areas. The data comes from two sources</p> <ul style="list-style-type: none"> <li>• Operational crew reports of not being able to access streets or blocked alleyway entrances etc</li> <li>• Customer contact data in relation to residents in the relevant streets reporting non collections</li> </ul> <p>Table 1 summarises the data from both sources and is illustrated in Chart 1 and Chart 2</p>														

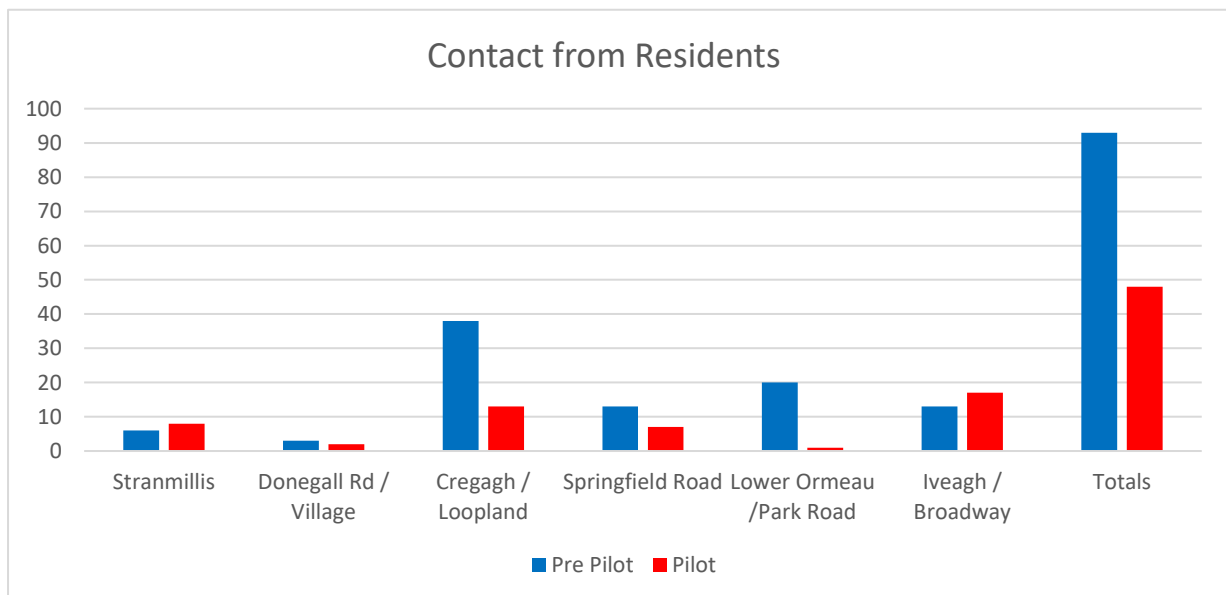
3.4 **Table 1 Reported instances by crews and Customers**

Area	Crews via Report it App				Customer Contact			
	Pre Pilot	Pilot	% change		Pre Pilot	Pilot	%i change	
Stranmillis	29	21	28%	↓	6	8	-33%	↑
Donegall Rd / Village	10	7	30%	↓	3	2	33%	↓
Cregagh / Loopland	13	6	54%	↓	38	13	66%	↓
Springfield Road	9	4	56%	↓	13	7	46%	↓
Lower Ormeau /Park Road	9	2	78%	↓	20	1	95%	↓
Iveagh / Broadway	3	7	-133%	↑	13	17	-31%	↑
Totals	73	47	36%	↓	93	48	48%	↓

3.5 **Chart 1 Reports by Crews by target area**



3.6 **Chart 2 Customer contacts from residents for missed collections**



3.7 From this initial set of data it would seem that there has been some improvements in accessing most areas more frequently.

- In 5 of the 6 areas crew have reported less instances of non-access with an overall reduction of 36% compared to the 6 week period prior to each intervention. The exception to this was in the Iveagh / Broadway area where crews reported more often.
- In 4 of the six areas there was a reduction of customer contacts with an encouraging overall reduction of reports by 48%. The exceptions to this are in the Stranmillis and Iveagh / Broadway area.

An officer review meeting with BCC and DFI officers took place at the end of November to discuss the data and to see if any improvements can be introduced to improve on the first cycle.

### **Introduction of Small Vehicles for Difficult to Access Streets**

3.8 Members will be aware that the pilot for this initiative, consisting of two leased 18 tonnes Dennis Eagle Refuse Collection Vehicles and temporary crews, commenced collection in identified and agreed difficult to access streets on 12<sup>th</sup> August 2024. At the time of writing, the pilot continues to be rolled out and in operation for three months.

3.9 It was originally envisaged that all three waste streams would have been allocated and routed to these vehicles by November 4<sup>th</sup>. There have, however, been some operational delays but progress is still ongoing. Table 2 outlines progress to date

**Table 2 Transfer of targeted streets to smaller vehicles**

<b>Bin Type</b>	<b>Streets with Bin Type</b>	<b>transferred to smaller vehicle</b>
<b>Black/Grey Non recyclable</b>	126	126 (100%)
<b>Brown Food/ Garden Compostables</b>	85	85 (100%)
<b>Blue Dry Mixed Recyclables</b>	79	55 (70%)

3.11 The main reason behind the delay is related to the amount of dry mixed recycle the vehicle can carry. Other waste streams can be measured by weight, but it is more difficult to assign routes based on volumes as the dry mixed recycling is very bulky with relatively little weight and therefore creating routes is a complex and iterative process. It is likely that the majority of outstanding 'blue' streets will be transferred to smaller vehicles in December but the process may be paused to allow for effective Christmas waste collections and will be finalised in January 2024.

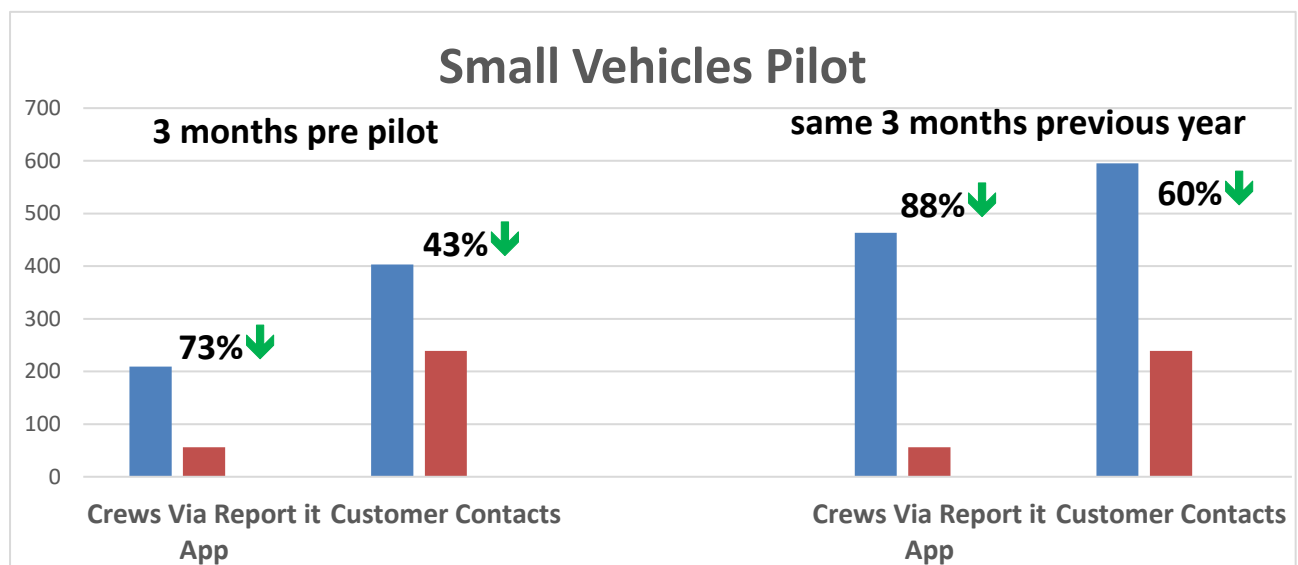
3.12 That said, the first set of data covering the first three months of operation is very encouraging. Two comparisons have been made in Table 3 and Chart 3. Data has been produced comparing the amount of crew reports and customer contacts in relation to missed collections as follows

- The first three months of small vehicles in operation against the three months immediately prior to their introduction
- The first three months in operation against the same period the previous year

3.13 **Table 3 - Reported incidents 3 months prior and three months same time last year**

	1st 3 months of pilot	3 months pre pilot	% reduction		1st 3 months of pilot	same 3 months last year	% reduction	
<b>Crews Via Report it App</b>	56	209	73%	↓	56	463	88%	↓
<b>Customer Contacts</b>	239	403	41%	↓	239	595	60%	↓

3.14 **Chart 3 - Reported incidents 3 months prior and three months same time last year**



3.15 A list of streets being changed to smaller collection vehicle routes from 12th August is attached at **Appendix 1 - Streets moving to 18 Tonnes vehicle collections from 12<sup>th</sup> August,2024**

**Expansion of Separate Glass Collection Services**

3.16 As previously reported, Resources and Fleet submitted an application to DAERA under the Household Waste Collaborative Change Programme for financial assistance with regard to capital funding for the expansion of segregated glass collections for remaining households across the Council area.. Having received a Letter of Offer from DAERA on 25th July, the Council's has

approved approval of the Memorandum of Understanding (MoU) concerning, amongst other things, capital funding on a 50/50 basis and the first Phase is in the process of being implemented.

3.17 Planning continues in preparation for rolling this scheme out during January to March 2025. The Implementation phase involves the recruitment of collection crews, procurement of containers for both individual households and apartment blocks, initial leasing of vehicles prior to the procurement of new vehicles, communication of the scheme to the selected households, assessment of apartments (if any within the selected areas) and finally delivery of containers followed by first collections.

3.18 The scheme roll-out commences with a letter drop to households within the agreed phase one catchment area. This letter will outline the key aspects of the initiative along with practical information such as collection day, frequency, accepted materials and start date. Within seven days of receiving the letter, households will be issued with a kerbside box and lid for the presentation of their glass containers at the kerbside. An information leaflet will also be included within the kerbside boxes reminding residents on the salient points of the scheme. Kerbside collections will then commence within 11 days of receiving the kerbside box.

3.19 Given the lead times associated with a number of these activities, in particular the purchase and receipt of containers, and mindful of the potential clash with collections arrangements for the Xmas season, it is now estimated that the main activities will be rolled out as per Table 4, subject to deliveries of containers arriving as per the agreed schedule from the supplier. It is envisaged that the implementation phase will start in January and will be completed by March 2025

3.20 **Table 4 – Estimated timetable for project commencement**

<b>Year 1 Rollout</b>	
<b>23000 households approx</b>	
<b>Letters to residents</b>	<b>27<sup>th</sup> January – 21<sup>st</sup> February 2025</b>
<b>Containers Delivered to households</b>	<b>30<sup>th</sup> January – 27<sup>th</sup> February, 2025,</b>
<b>Phased Collections roll out</b>	<b>10<sup>th</sup> February – 7<sup>th</sup> March 2025</b>
<b>Regular Collection Schedule in place</b>	<b>10<sup>th</sup> March 2025 onwards</b>

3.21 Detailed route planning is still being finalised but a proposed list of streets to be serviced under Phase 1 has now been agreed with the Operations Team and can be found at **Appendix 2 – Phase 1 Streets to receive Glass Collections**

The Service will continue to keep Members apprised of the progress of the scheme through the Council’s usual governance procedures.

3.22	<p><b>Financial and Resource Implications</b></p> <p>In relation to the expansion of glass collections, DAERA will 50/50 match fund the agreed capital requirements as agreed in their Letter of Offer.</p>																																																																																																												
3.23	<p><b>Equality or Good Relations Implications/Rural Needs Assessment</b></p> <p>None</p>																																																																																																												
<p><b>Appendices - Documents Attached</b></p>																																																																																																													
4.1	<p>Appendix 1 - Streets moving to 18 Tonnes vehicle collections from 12<sup>th</sup> August,2024</p> <table border="1" data-bbox="177 633 1189 2072"> <thead> <tr> <th colspan="3" data-bbox="177 633 1189 705"><b>Street Name Phase 1</b></th> </tr> </thead> <tbody> <tr><td data-bbox="177 705 555 741">Andersonstown Grove</td><td data-bbox="555 705 890 741">Henderson Court</td><td data-bbox="890 705 1189 741">Northfield Rise</td></tr> <tr><td data-bbox="177 741 555 777">Andersonstown Park West</td><td data-bbox="555 741 890 777">Hillview Avenue</td><td data-bbox="890 741 1189 777">Notting Hill Manor</td></tr> <tr><td data-bbox="177 777 555 813">Ardcaoin Drive</td><td data-bbox="555 777 890 813">Irwin Crescent</td><td data-bbox="890 777 1189 813">OakHill</td></tr> <tr><td data-bbox="177 813 555 848">Arizona Street</td><td data-bbox="555 813 890 848">Irwin Drive</td><td data-bbox="890 813 1189 848">Oakland Avenue</td></tr> <tr><td data-bbox="177 848 555 884">Ashley Park</td><td data-bbox="555 848 890 884">Kenilworth Place</td><td data-bbox="890 848 1189 884">Ogilvie Street</td></tr> <tr><td data-bbox="177 884 555 920">Ava Parade</td><td data-bbox="555 884 890 920">Killowen Street</td><td data-bbox="890 884 1189 920">Old Colin Road</td></tr> <tr><td data-bbox="177 920 555 956">Beechmount Parade</td><td data-bbox="555 920 890 956">Kinross Avenue</td><td data-bbox="890 920 1189 956">Orangefield Green</td></tr> <tr><td data-bbox="177 956 555 992">Castle Court</td><td data-bbox="555 956 890 992">Knock Green</td><td data-bbox="890 956 1189 992">Orchard Court</td></tr> <tr><td data-bbox="177 992 555 1028">Castlecoole Park</td><td data-bbox="555 992 890 1028">Knock Grove</td><td data-bbox="890 992 1189 1028">Ponsonby Avenue</td></tr> <tr><td data-bbox="177 1028 555 1064">Cedar View</td><td data-bbox="555 1028 890 1064">Knock Link</td><td data-bbox="890 1028 1189 1064">Primrose Street</td></tr> <tr><td data-bbox="177 1064 555 1099">Charleville Avenue</td><td data-bbox="555 1064 890 1099">Knock Way</td><td data-bbox="890 1064 1189 1099">Raneleigh Street</td></tr> <tr><td data-bbox="177 1099 555 1135">Cheviot Street</td><td data-bbox="555 1099 890 1135">Knocknagoney Green</td><td data-bbox="890 1099 1189 1135">Ravenhill Avenue</td></tr> <tr><td data-bbox="177 1135 555 1171">Colin Close</td><td data-bbox="555 1135 890 1171">Knockwood Crescent</td><td data-bbox="890 1135 1189 1171">Ravenhill Parade</td></tr> <tr><td data-bbox="177 1171 555 1207">Constance Street</td><td data-bbox="555 1171 890 1207">Knockwood Gardens</td><td data-bbox="890 1171 1189 1207">Rocky Road</td></tr> <tr><td data-bbox="177 1207 555 1243">Cranbrook Court</td><td data-bbox="555 1207 890 1243">Knockwood Grove</td><td data-bbox="890 1207 1189 1243">Rodney Drive</td></tr> <tr><td data-bbox="177 1243 555 1279">Cregagh Rd</td><td data-bbox="555 1243 890 1279">Knockwood Grove</td><td data-bbox="890 1243 1189 1279">Rodney Parade</td></tr> <tr><td data-bbox="177 1279 555 1314">Cregagh Street</td><td data-bbox="555 1279 890 1314">Lagmore Dale</td><td data-bbox="890 1279 1189 1314">Rosebank Court</td></tr> <tr><td data-bbox="177 1314 555 1350">Dungloe Crescent</td><td data-bbox="555 1314 890 1350">Lake Glens</td><td data-bbox="890 1314 1189 1350">Rosemount Gardens</td></tr> <tr><td data-bbox="177 1350 555 1386">Dunraven Parade</td><td data-bbox="555 1350 890 1386">Lancedean Road</td><td data-bbox="890 1350 1189 1386">Rutherglen Street</td></tr> <tr><td data-bbox="177 1386 555 1422">Edenvale Crescent</td><td data-bbox="555 1386 890 1422">Legann Street</td><td data-bbox="890 1386 1189 1422">Sandbrook Gardens</td></tr> <tr><td data-bbox="177 1422 555 1458">Edgar Street</td><td data-bbox="555 1422 890 1458">Leganoe Street</td><td data-bbox="890 1422 1189 1458">Sandbrook Grove</td></tr> <tr><td data-bbox="177 1458 555 1494">Edith Street</td><td data-bbox="555 1458 890 1494">Lismain Street</td><td data-bbox="890 1458 1189 1494">Sandbrook Park</td></tr> <tr><td data-bbox="177 1494 555 1529">Etna Drive</td><td data-bbox="555 1494 890 1529">Lisnasharragh Park</td><td data-bbox="890 1494 1189 1529">Silverstream Avenue</td></tr> <tr><td data-bbox="177 1529 555 1565">Fairhill Gardens</td><td data-bbox="555 1529 890 1565">LisnasharraghTerrace</td><td data-bbox="890 1529 1189 1565">Somerton Gardens</td></tr> <tr><td data-bbox="177 1565 555 1601">Fairhill Park</td><td data-bbox="555 1565 890 1601">Looiland Grove</td><td data-bbox="890 1565 1189 1601">St Katherine's Road</td></tr> <tr><td data-bbox="177 1601 555 1637">Fairhill Walk</td><td data-bbox="555 1601 890 1637">Looiland Parade</td><td data-bbox="890 1601 1189 1637">Stockmans Drive</td></tr> <tr><td data-bbox="177 1637 555 1673">Fernwood Street</td><td data-bbox="555 1637 890 1673">Malton Rise</td><td data-bbox="890 1637 1189 1673">Stockmans Gardens</td></tr> <tr><td data-bbox="177 1673 555 1709">Flush Green</td><td data-bbox="555 1673 890 1709">Manse Rd</td><td data-bbox="890 1673 1189 1709">The Hill</td></tr> <tr><td data-bbox="177 1709 555 1744">Formby Park</td><td data-bbox="555 1709 890 1744">Mica Drive</td><td data-bbox="890 1709 1189 1744">Tildarg Street</td></tr> <tr><td data-bbox="177 1744 555 1780">Garnerville Gardens</td><td data-bbox="555 1744 890 1780">Minnowburn Drive</td><td data-bbox="890 1744 1189 1780">Tyndale Green</td></tr> <tr><td data-bbox="177 1780 555 1816">Garnerville Park</td><td data-bbox="555 1780 890 1816">Mountainhill Lane</td><td data-bbox="890 1780 1189 1816">Ulsterville Gardens</td></tr> <tr><td data-bbox="177 1816 555 1852">Geary Road</td><td data-bbox="555 1816 890 1852">Mountainview Drive</td><td data-bbox="890 1816 1189 1852">Upper Malone Road</td></tr> <tr><td data-bbox="177 1852 555 1888">Gipsy Street</td><td data-bbox="555 1852 890 1888">Mountainview Gardens</td><td data-bbox="890 1852 1189 1888">Vara Drive</td></tr> <tr><td data-bbox="177 1888 555 1924">Glencairn Crescent</td><td data-bbox="555 1888 890 1924">Mountainview Parade</td><td data-bbox="890 1888 1189 1924">Vionville Park</td></tr> <tr><td data-bbox="177 1924 555 1960">Glencairn Street</td><td data-bbox="555 1924 890 1960">Mountainview Park</td><td data-bbox="890 1924 1189 1960">Westway Parade</td></tr> </tbody> </table>	<b>Street Name Phase 1</b>			Andersonstown Grove	Henderson Court	Northfield Rise	Andersonstown Park West	Hillview Avenue	Notting Hill Manor	Ardcaoin Drive	Irwin Crescent	OakHill	Arizona Street	Irwin Drive	Oakland Avenue	Ashley Park	Kenilworth Place	Ogilvie Street	Ava Parade	Killowen Street	Old Colin Road	Beechmount Parade	Kinross Avenue	Orangefield Green	Castle Court	Knock Green	Orchard Court	Castlecoole Park	Knock Grove	Ponsonby Avenue	Cedar View	Knock Link	Primrose Street	Charleville Avenue	Knock Way	Raneleigh Street	Cheviot Street	Knocknagoney Green	Ravenhill Avenue	Colin Close	Knockwood Crescent	Ravenhill Parade	Constance Street	Knockwood Gardens	Rocky Road	Cranbrook Court	Knockwood Grove	Rodney Drive	Cregagh Rd	Knockwood Grove	Rodney Parade	Cregagh Street	Lagmore Dale	Rosebank Court	Dungloe Crescent	Lake Glens	Rosemount Gardens	Dunraven Parade	Lancedean Road	Rutherglen Street	Edenvale Crescent	Legann Street	Sandbrook Gardens	Edgar Street	Leganoe Street	Sandbrook Grove	Edith Street	Lismain Street	Sandbrook Park	Etna Drive	Lisnasharragh Park	Silverstream Avenue	Fairhill Gardens	LisnasharraghTerrace	Somerton Gardens	Fairhill Park	Looiland Grove	St Katherine's Road	Fairhill Walk	Looiland Parade	Stockmans Drive	Fernwood Street	Malton Rise	Stockmans Gardens	Flush Green	Manse Rd	The Hill	Formby Park	Mica Drive	Tildarg Street	Garnerville Gardens	Minnowburn Drive	Tyndale Green	Garnerville Park	Mountainhill Lane	Ulsterville Gardens	Geary Road	Mountainview Drive	Upper Malone Road	Gipsy Street	Mountainview Gardens	Vara Drive	Glencairn Crescent	Mountainview Parade	Vionville Park	Glencairn Street	Mountainview Park	Westway Parade
<b>Street Name Phase 1</b>																																																																																																													
Andersonstown Grove	Henderson Court	Northfield Rise																																																																																																											
Andersonstown Park West	Hillview Avenue	Notting Hill Manor																																																																																																											
Ardcaoin Drive	Irwin Crescent	OakHill																																																																																																											
Arizona Street	Irwin Drive	Oakland Avenue																																																																																																											
Ashley Park	Kenilworth Place	Ogilvie Street																																																																																																											
Ava Parade	Killowen Street	Old Colin Road																																																																																																											
Beechmount Parade	Kinross Avenue	Orangefield Green																																																																																																											
Castle Court	Knock Green	Orchard Court																																																																																																											
Castlecoole Park	Knock Grove	Ponsonby Avenue																																																																																																											
Cedar View	Knock Link	Primrose Street																																																																																																											
Charleville Avenue	Knock Way	Raneleigh Street																																																																																																											
Cheviot Street	Knocknagoney Green	Ravenhill Avenue																																																																																																											
Colin Close	Knockwood Crescent	Ravenhill Parade																																																																																																											
Constance Street	Knockwood Gardens	Rocky Road																																																																																																											
Cranbrook Court	Knockwood Grove	Rodney Drive																																																																																																											
Cregagh Rd	Knockwood Grove	Rodney Parade																																																																																																											
Cregagh Street	Lagmore Dale	Rosebank Court																																																																																																											
Dungloe Crescent	Lake Glens	Rosemount Gardens																																																																																																											
Dunraven Parade	Lancedean Road	Rutherglen Street																																																																																																											
Edenvale Crescent	Legann Street	Sandbrook Gardens																																																																																																											
Edgar Street	Leganoe Street	Sandbrook Grove																																																																																																											
Edith Street	Lismain Street	Sandbrook Park																																																																																																											
Etna Drive	Lisnasharragh Park	Silverstream Avenue																																																																																																											
Fairhill Gardens	LisnasharraghTerrace	Somerton Gardens																																																																																																											
Fairhill Park	Looiland Grove	St Katherine's Road																																																																																																											
Fairhill Walk	Looiland Parade	Stockmans Drive																																																																																																											
Fernwood Street	Malton Rise	Stockmans Gardens																																																																																																											
Flush Green	Manse Rd	The Hill																																																																																																											
Formby Park	Mica Drive	Tildarg Street																																																																																																											
Garnerville Gardens	Minnowburn Drive	Tyndale Green																																																																																																											
Garnerville Park	Mountainhill Lane	Ulsterville Gardens																																																																																																											
Geary Road	Mountainview Drive	Upper Malone Road																																																																																																											
Gipsy Street	Mountainview Gardens	Vara Drive																																																																																																											
Glencairn Crescent	Mountainview Parade	Vionville Park																																																																																																											
Glencairn Street	Mountainview Park	Westway Parade																																																																																																											

Glencregagh Road	Mulroy Park	Willowbank Gardens
Green Mount	New Barnsley Crescent	Willowholme Street
Harper Street	New Barnsley Drive	Wilton Street
Hawthorn Glen	New Barnsley Gardens	Woodburn Drive
Henderson Avenue	Newington Avenue	Woodstock Road
Henderson Avenue Flats	Newington Street	Woodvale Gardens

#### 4.2 Appendix 2 – Phase 1 Streets to receive Glass Collections

Route Set 1		Route Set 2	
Acacia Avenue	Glendale	Albert Drive	Kensington Drive
Aghery Walk	Glendun Park	Ardgreenan Drive	Kensington Gardens South
Alina Gardens	Glenhead Avenue	Ardgreenan Gardens	Kensington Gardens West
Almond Drive	Glenkeen	Ardgreenan Mount	Kensington Gardens
Almond Heights	Glenshesk Park	Ardgreenan Place	Kensington Gate
Appleton Park	Glenside Road	Ardkeen Crescent	Kensington Manor
Ardcaoin Avenue	Glenwood Close	Arney Close	Kensington Park
Ardcaoin Drive	Glenwood Court	Ascot Gardens	Kensington Road
Ardcaoin Gardens	Glenwood Crescent	Ascot Mews	Kilbroney Bend
Ardcaoin Green	Glenwood Drive	Ascot Park	Kilhorne Gardens
Ardcaoin Grove	Glenwood Gardens	Aston Gardens	Killagan Bend
Ardcaoin Park	Glenwood Green	Astoria Gardens	Killarn Close
Ardcaoin Place	Glenwood View	Ballygowan Road	Kincora Avenue
Ardcaoin View	Glenwood Walk	Bannagh Corner	Kincora Mews
Ardcaoin Walk	Good Shepherd Court	Bapaume Avenue	Kings Road
Areema Drive	Good Shepherd Drive	Beech Park	Kirkliston Gardens
Areema Grove	Good Shepherd Road	Beechgrove Avenue	Kirkliston Park
Arlington Drive	Grange Avenue	Beechgrove Crescent	Knock Green
Arlington Park	Grange Hill	Beechgrove Drive	Knock Grove
Ashley Gardens	Grange Park	Beechgrove Gardens	Knock Link
Ashley Grove	Greenane Crescent	Beechgrove Park	Knock Road
Ashley Lodge	Greenane Drive	Beechgrove Rise	Knock Way
Ashley Park	Harcourt Terrace	Belmont Church Road	Knockbreda Road
Aspen Park	Harris Crescent	Belmont Grange	Knockcastle Drive
Aspen Walk	Hazelwood Avenue	Belmont Park	Knockcastle Park
Auburn Place	Hill Street	Belmont Place	Knockdene Gate
Auburn Street	Hillhead Avenue	Belmont Road	Knockdene Park North
Avoca Close	Hillhead Cottages	Brentwood Park	Knockdene Park South
Azalea Gardens	Hillhead Court	Burntollet Way	Knockdene Park
Barbour Gardens	Hillhead Crescent	Burren Way	Knockhill Park
Beattie Park Central	Hillhead Drive	Callan Way	Knockmount Gardens
Beattie Park North	Hillhead Heights	Camlough Place	Knockmount Park
Beattie Park South	Hillhead Park	Campbell Court	Knocknagoney Road
Beattie Park Terrace	Hillmount	Campbell Park Avenue	Knockvale Grove
Beechlawn Park	Iris Link	Cappagh Gardens	Knockvale Park
Belfield Heights	Jasmine Corner	Carnamena Avenue	Knockwood Crescent
Bell Steel Manor	Jasmine End	Carnamena Gardens	Knockwood Grove



Blacks Court	Jasmine Walk	Carnamena Park	Knockwood Park
Blacks Gate Avenue	Jasmine Way	Carncaver Road	Lacefield
Blacks Gate Crescent	Juniper Court	Carney Crescent	Lancedean Road
Blacks Gate Drive	Juniper Park	Casaeldona Crescent	Lead Hill Park
Blacks Gate Green	Juniper Rise	Casaeldona Drive	Lead Hill View
Blacks Gate Park	Juniper Square	Casaeldona Gardens	Lead Hill
Blacks Gate Road	Juniper Way	Casaeldona Park	Limewood Grove
Blacks Mews	Kestrel Grange	Casaeldona Rise	Lisnasharragh Park
Blacks Road	Kilwee Lane	Castle Court	Lisnasharragh Terrace
Brenda Park	Kingsway	Castle Mews	Lissan Close
Brendarragh Terrace	Laburnum Green	Castlegowan Park	Lissan Link
Brians Well Close	Laburnum Park	Castlegrange	Loughview Drive
Brians Well Court	Laburnum Row	Castlehill Drive	Lower Braniel Road
Brians Well Grove	Laburnum Walk	Castlehill Farm	Manse Road
Briar View	Laburnum Way	Castlehill Manor	Marlborough Heights
Brooke Close	Ladybrook Avenue	Castlehill Park West	Mayfair Avenue
Brooke Court	Ladybrook Crescent	Castlehill Park	Mccaughan Park
Brooke Crescent	Ladybrook Cross	Castlehill Road	Merok Crescent
Brooke Drive	Ladybrook Drive	Castlehill Wood	Merok Drive
Brooke Manor	Ladybrook Gardens	Castlekaria Manor	Merok Gardens
Brooke Park	Ladybrook Grove	Castlemore Avenue	Merok Park
Brookland Court	Ladybrook Parade	Castlemore Park	Montgomery Chase
Brooklands Grange	Ladybrook Park	Castleorr Manor	Montgomery Court
Broom Close	Larkspur Rise	Castlereagh Road	Montgomery Road
Broom Drive	Laurel Park	Castleview Court	Mount Merrion Avenue
Broom Park Heights	Laurelbank	Cedar View	Mount Merrion Drive
Broom Park	Lenadoon Avenue	Cherryvalley Gardens	Mount Merrion Gardens
Burnside Close	Lenwood Drive	Cherryvalley Park West	Mount Merrion Park
Carnmore Place	Lymegrove Mews	Cherryvalley Park	Neills Hill Park
Carrigart Avenue	Lymegrove	Church Road	Netherleigh Mews
Castlewood Manor	Magnolia Park	Clara Park	Netherleigh Park
Cherry Close	Malone Gardens	Clara Road	Norbloom Gardens
Cherry Court	Manor Mews	Clara Way	North Bank
Cherry Drive	Maple Hill	Clarawood Crescent	North Gardens
Cherry Gardens	Mayfield Close	Clarawood Drive	North Road
Cherry Mews	Mayfield Square	Clarawood Grove	Oakhill
Cherry Park	Merrion Park	Clarawood Park	Orangefield Avenue
Cherry Walk	Milfort Avenue	Clarawood Walk	Orangefield Drive South
Chestnut Park	Milfort Mews	Clonallon Court	Orangefield Drive
Church Avenue	Milfort Terrace	Clonallon Gardens	Orangefield Gardens
Cloona Glen	Mill Pond Glen	Clonallon Park	Orangefield Green
Cloona Manor	Mill Race	Clonallon Square	Orangefield Grove
Colin Close	Moor Park Avenue	Clonduff Drive	Orangefield Lane
Colin Glen Green	Moor Park Drive	Cooneen Way	Orangefield Parade
Colin Grove	Moor Park Gardens	Crawford Park	Orangefield Park
Colin Road	Moor Park Manor	Cregagh Park East	Orangefield Road
Colinbrook Avenue	Moor Park Mews	Cregagh Park	Orby Close

Colinbrook Close	Mount Alverno	Cregagh Road	Orchard Close
Colinbrook Crescent	Mourneview Court	Cyprus Park	Orchardvale
Colinbrook Drive	Mulberry Park	Delamont Park	Ormeau Road
Colinbrook Gardens	Mulroy Park	Dennet End	Ormiston Gardens
Colinbrook Green	Netherlands Drive	Downshire Parade	Parkvue Manor
Colinbrook Park	Netherlands Park	Downshire Park Central	Pasadena Gardens
Colindale Park	Oak Tree Court	Downshire Park East	Pembridge Mews
Colinglen Road	Oakhurst Avenue	Downshire Park North	Picardy Avenue
Colinmill	Oakhurst Mews	Downshire Park South	Richhill Crescent
Colinvale	Oakvale Court	Downshire Road	Richhill Park
Colinwell Grove	Oakvale Gardens	Drinagh Manor	Rochester Avenue
Conor Close	Old Colin Road	Drumkeen Court	Rochester Court
Conor Rise	Old Colin	Drumkeen Manor	Rochester Drive
Corrina Avenue	Old Forge	Drumragh End	Rochester Road
Corrina Park	Old Golf Course Park	Dundela Gardens	Rocky Road
Cotlands Green	Old Suffolk Road	Dunraven Parade	Roddens Crescent
Credenhill Park	Park Mews	Dunraven Park	Roddens Gardens
Credenhill Wood	Park View	Earlswood Grove	Roddens Park
Creelough Park	Pembroke Court	Earlswood Park	Rosemount Park
Creighton Manor	Pembroke Lodge	Earlswood Road	Rosetta Road East
Creighton Mews	Pembroke Loop Road	Eastleigh Dale	Rosetta Road
Dalebrook Avenue	Pembroke Manor	Eastleigh Drive	Rosewood Park
Dalebrook Park	Pinetree Manor	Edenvale Crescent	Sandhill Drive
Dermott Hill Drive	Railway Street	Edenvale Drive	Sandhill Gardens
Dermott Hill Gardens	River Close	Edenvale Gardens	Sandhill Green
Dermott Hill Green	Riverdale Close	Edenvale Grove	Sandhill Parade
Dermott Hill Grove	Riverdale Gardens	Edenvale Park	Sandhill Park
Dermott Hill Parade	Riverdale Park Avenue	Espie Way	Sandown Park South
Dermott Hill Park	Riverdale Park Drive	Everton Drive	Sandown Park
Dermott Hill Road	Riverdale Park East	Gilbourne Court	Sandown Road
Dermott Hill Way	Riverdale Park North	Gilnahirk Avenue	Sandringham Mews
Drenia	Riverdale Park South	Gilnahirk Crescent	Shalom Park
Dungloe Crescent	Riverdale Park West	Gilnahirk Drive	Shandon Park
Dunmurry Close	Riverdale Place	Gilnahirk Park	Sheskin Way
Dunmurry Lane	Riverside Mews	Glen Road	Shimna Close
Dunmurry Lodge	Riverview Meadows	Glencregagh Court	Somme Drive
Edenvale Meadows	Riverview Ridge	Glencregagh Drive	South Bank
Edenvale Park	Royal Mews	Glencregagh Park	Stirling Avenue
Finaghy Road North	Salisbury Place	Glencregagh Road	Stirling Gardens
Forest Lane	Shaws Road	Glensharragh Avenue	Stirling Green
Forest Park	Springbank Close	Glensharragh Gardens	Stirling Road
Forthfield Mews	Springbank Drive	Glensharragh Park	Stirling Way
Foxes Glen	St Annes Close	Glenside	Stormont Park
Garden Row	St Annes Crescent	Glenview Avenue	Stormont Wood
Gardenmore Green	St Annes Lane	Glenview Crescent	Stracam Corner
Gardenmore Road	St Annes Road	Glenview Drive	Sunderland Road
Gardenmore Walk	St Gerards Manor	Glenview Gardens	The Hamlet

Gardenmore Way	Station View	Glenview Heights	The Straight
Garnock Hill Park	Stewartstown Road	Glenview Park	The Willows
Garnock Hill	Suffolk Close	Glenview Wood	Thiepval Avenue
Garnock	Suffolk Glen	Grand Parade	Trassey Close
Garvey Glen	Suffolk Heights	Green Crescent	Tudor Avenue
Garvey Manor	Suffolk Rise	Green Road	Tudor Court
Glasvey Close	Suffolk Road	Greenway	Tudor Drive
Glasvey Court	Suffolk Way	Greenwood Avenue	Tullyard Way
Glasvey Crescent	Summerhill Drive	Greenwood Manor	Upper Knockbreda Road
Glasvey Drive	Summerhill Gardens	Greenwood Park	Upper Newtownards Road
Glasvey Gardens	Summerhill Grange	Grey Castle Manor	Wandsworth Court
Glasvey Park	Summerhill Mews	Grillagh Way	Wandsworth Gardens
Glasvey Rise	Summerhill Park	Hamel Court	Wandsworth Parade
Glasvey Walk	Summerhill Place	Hamel Drive	Whispering Pines
Glebe Road	Summerhill Road	Hamel Mews	Willowbank Crescent
Glen Road Grove	Summerhill Walk	Hewitt Parade	Willowbank Drive
Glen Road Heights	Sunnyhill Park	Hillburn Park	Willowbank Manor
Glen Road Rise	Sunnymede Avenue	Hillside Court	Willowbank Park
Glen Road	Sunnymede Park	Hillside Park	Winston Gardens
Glemaan Avenue	The Green	Hindsdale Park	Wynard Park
Glenariff Drive	The Manor	Holland Crescent	Wynchurch Avenue
Glenbank Close	The Park	Holland Drive	Wynchurch Close
Glenbank Court	Thornhill Court	Holland Gardens	Wynchurch Gardens
Glenbank Drive	Thornhill Crescent	Holland Park	Wynchurch Lane
Glenbawn Avenue	Thornhill Road	Hollywood Road	Wynchurch Park
Glenbawn Close	Trench Avenue	Houston Court	Wynchurch Road
Glenbawn Court	Trench Park	Hughes Court	Wynchurch Terrace
Glenbawn Crescent	Ulster Avenue	Kensington Court	Wynchurch Walk
Glenbawn Drive	Upper Dunmurry Close	Kensington Crescent	
Glenbawn Link	Upper Dunmurry Lane		
Glenbawn Park	Upper Green		
Glenbawn Place	Victoria Gardens		
Glenbawn Square	Whin Park		
Glenbawn Walk	Whiterock Road		
Glenburn Court	Willowvale Avenue		
Glenburn Ford	Woodberry Lane		
Glenburn Manor	Woodland Grange		
Glenburn Mews	Woodside Drive		
Glenburn Road South	Woodside Park		
Glenburn Road	Woodside View		
Glendale Mews	Woodside Walk		